

General Data

Total Area (sq. km): 83,878 | Population: 9,104,772
 Baltic Sea Region: No | State Structure: Federal
 TEN-T Corridors: Scandinavian - Mediterranean, Baltic Sea - Adriatic Sea, Rhine - Danube, Western Balkans - Eastern Mediterranean

Combined Transport (CT) Stakeholders



24
CT-Operators



18 Continental CT Terminals
13 Terminal Operators



42
Railway Undertakings



1 Infrastructure Manager
ÖBB Infrastruktur AG
<https://infrastruktur.oebb.at/de/>

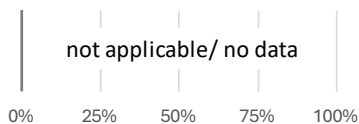
Share of Combined Transport (CT) and Non-Combined Transport (road, rail, inland navigation) in total freight transport performance (2022)



Rail Performance

Total goods transported (2022)
22,167 M tkm

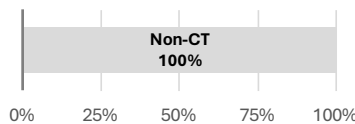
Share of Combined Transport (CT) and Non-Combined Transport in total rail freight transport performance (2022)



IW* Performance

Total goods transported (2022)
1,233 M tkm

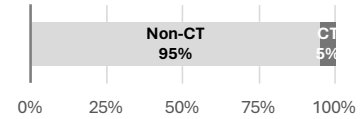
Share of Combined Transport (CT) and Non-Combined Transport in the total freight transport performance of inland navigation (2022)



Road Performance

Total goods transported (2022)
26,830 M tkm

Share of Combined Transport (CT) and Non-Combined Transport in total road freight transport performance (2022)



Performance Data: Eurostat, for all other sources of this country sheet please refer to the database

*IW: Inland Waterway



Transport Ministry and Cabinet

Ministry Bundesministerin für Klimaschutz, Umwelt, Energie, Mobilität, Innovation und Technologie | [Weblink](#)
Contact Herbert, Kasser, Sektionschef II - Mobilität, ii-sl@bmk.gv.at
Cabinet Contact Sektion II - Mobilität, Abteilung 5 - Güterverkehr
 Claudia, Nemeth, Abteilungsleitung, ii5@bmk.gv.at



National Authorities

Regulatory Agency	Schienen-Control GmbH
Contacts	Maria-Theresia Röhler, Managing Director, mt.roehsler@schienencontrol.gv.at, office@schienencontrol.gv.at
Accident Investigating Body	Bundesministerium für Klimaschutz, Umwelt, Energie, Mobilität, Innovation und Technologie, Sicherheitsuntersuchungsstelle des Bundes
Competencies	All competences in one committee
Contacts	Bettina Bogner, Management, sub@bmk.gv.at



National Freight Transport Plan / Strategy

- 1 Freight Transport Masterplan 2030 | [Weblink](#)
- 2 Austria's 2030 Mobility Master Plan | [Weblink](#)



Rail: Key Figures

Gauge | **Standard Gauge (1,435 mm)**

Electrification | **15 kV AC**

ERTMS current ETCS in operation (%) according to data available until March 2023 | **25**

ERTMS length to be equipped by 2030 (km) | **1,182**

Length of network in Km (2022) | **5,575**

Single track lines % (2022) | **60**

Average track Access charges for the Minimum Access Package from RUs (freight) (€/trainKm, 2021) | **0.00**



Road: Key Figures

Weight per non-drive/drive axle (t) | **10/11.5**

Max. weight (t) | **40 (44 for combined transport)**

Max. length road trains (m) | **18.75**

Max. length articulated vehicles (m) | **16.5**

Max. height (m) | **4.0**, Max. width (m) | **2.55**

Long/high-capacity vehicle authorization | **no**, use on limited network, max. length (m): -

Length of Motorways, main or national Roads, secondary or regional roads (km, 2020) | **36,066**

Maut - charging of heavy goods vehicles in EU | **yes**



Combined Transport Support Measures

Quality of railroad network (1: Low, 7: High) | **5.3**

Axle load (t) | **22.5**

Electrification of Last miles (Y/N) | **N**

Max length trains (m) | **740m in certain corridor lines**

National rules - authorisation (ERADIS) (Y/N) | **N**

Codification of lines (Semi-trailer/Swap body) | **P80/410, P50/380, C80/410, C50/380**

Exemption - Ban of circulation road in CT (Y/N) | **Y**

Exemptions – Maut (Y/N) | **N**

Others | **Ordnungspolitische Maßnahmen zur Förderung des kombinierten Verkehrs**

Financial Measures | **1 | Ausbauplan ÖBB - Rahmenplan 2024–2029, 2 | Fördermaßnahmen für den kombinierten Verkehr (Steuerliche Maßnahmen), 3 | 5 more measures (see database)**