

## General Data

Total Area (sq. km): 234,270 | Population: 19,054,548  
 Baltic Sea Region: No | State Structure: National  
 TEN-T Corridors: Rhine - Danube, Baltic Sea - Black Sea - Aegean Sea

## Combined Transport (CT) Stakeholders



**33**  
CT-Operators



**21** Continental CT Terminals  
**14** Terminal Operators

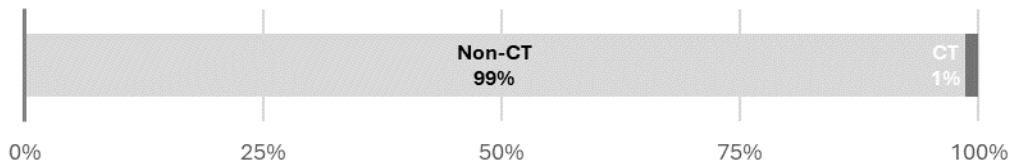


**34**  
Railway Undertakings



**1** Infrastructure Manager  
Căile Ferate Române - C.F.R.  
[www.cfr.ro](http://www.cfr.ro)

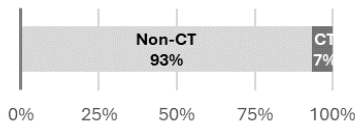
Share of Combined Transport (CT) and Non-Combined Transport (road, rail, inland navigation) in total freight transport performance (2022)



### Rail Performance

Total goods transported (2022)  
**13,085 M tkm**

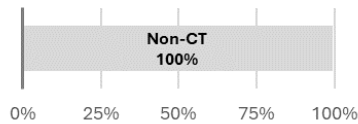
Share of Combined Transport (CT) and Non-Combined Transport in total rail freight transport performance (2022)



### IW\* Performance

Total goods transported (2022)  
**10,757 M tkm**

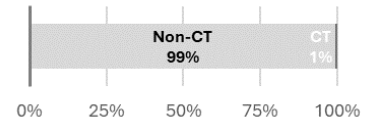
Share of Combined Transport (CT) and Non-Combined Transport in the total freight transport performance of inland navigation (2022)



### Road Performance

Total goods transported (2022)  
**64,353 M tkm**

Share of Combined Transport (CT) and Non-Combined Transport in total road freight transport performance (2022)



Performance Data: Eurostat, for all other sources of this country sheet please refer to the database

\*IW: Inland Waterway



## Transport Ministry and Cabinet

Ministry  
Contact

Ministerul Transporturilor si Infrastructurii (Ministry of Transport and Infrastructure) | [Weblink](#)  
Sorin Mihai, Grindeanu, Minister of Transport and Infrastructure, [petitie@mt.ro](mailto:petitie@mt.ro)



## National Authorities

Regulatory Agency	Railway Supervision Council
Contacts	László Gyerkó, chairman, laszlo.gyerko@consiliulconcurentei.ro, consiliul.feroviar@consiliulconcurentei.ro
Accident Investigating Body	Romanian Railway Investigation Body-AGIFER
Competencies	Rail
Contacts	Laurentiu Dumitru, General Director, laurentiu.dumitru@agifer.ro



## National Freight Transport Plan / Strategy

- 1 The General Transport Master Plan | [Weblink](#)
- 2 Investment Program 2021-2030 | [Weblink](#)



## Rail: Key Figures

Gauge | **Standard Gauge (1,435 mm)**

Electrification | **25 kV AC**

ERTMS current ETCS in operation (%) according to data available until March 2023 | **2**

ERTMS length to be equipped by 2030 (km) | **1,924**

Length of network in Km (2022) | **10,615**

Single track lines % (2022) | **72**

Average track Access charges for the Minimum Access Package from RUs (freight) (€/trainKm, 2021) | **3.12**



## Road: Key Figures

Weight per non-drive/drive axle (t) | **10/11.5**

Max. weight (t) | **40 (44 for combined transport)**

Max. length road trains (m) | **18.75**

Max. length articulated vehicles (m) | **16.5**

Max. height (m) | **4**, Max. width (m) | **2.55**

Long/high-capacity vehicle authorization | **no**

Length of Motorways, main or national Roads, secondary or regional roads (km, 2020) | **52,998**

Maut - charging of heavy goods vehicles in EU | **yes**



## Combined Transport Support Measures

Quality of railroad network (1: Low, 7: High) | **2.8**

Axle load (t) | **22.5**

Electrification of Last miles (Y/N) | **N**

Max length trains (m) | **740m in certain corridor lines**

National rules - authorisation (ERADIS) (Y/N) | **Y**

Codification of lines (Semi-trailer/Swap body) | **NA**

Exemption - Ban of circulation road in CT (Y/N) | **N**

Exemptions – Maut (Y/N) | **N**

Others | **Increased total gross weight up to 44t in case of CT operations, see also national standards for road**

Financial Measures | **Ministry of Transport and Infrastructure - Directorate-General for European Transport Programmes** | [Weblink](#)