

General Data

Total Area (sq. km): 48,702 | Population: 5,428,792
 Baltic Sea Region: No | State Structure: Federal
 TEN-T Corridors: Baltic Sea - Adriatic Sea, Rhine - Danube, Baltic Sea - Black Sea - Aegean Sea

Combined Transport (CT) Stakeholders



36
CT-Operators



13 Continental CT Terminals
10 Terminal Operators

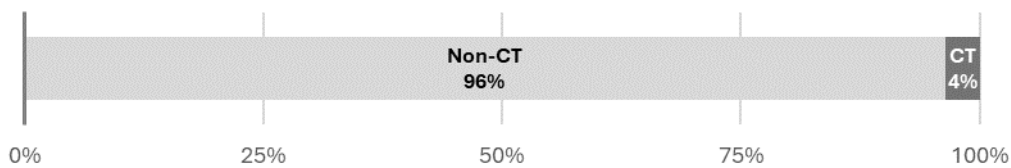


41
Railway Undertakings



1 Infrastructure Manager
ZSR - Železnice Slovenskej republiky
www.zsr.sk

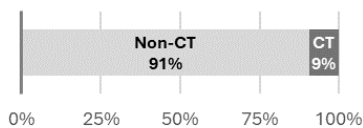
Share of Combined Transport (CT) and Non-Combined Transport (road, rail, inland navigation) in total freight transport performance (2022)



Rail Performance

Total goods transported (2022)
7,838 M tkm

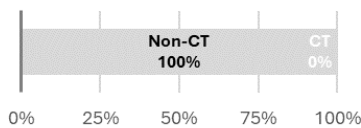
Share of Combined Transport (CT) and Non-Combined Transport in total rail freight transport performance (2022)



IW* Performance

Total goods transported (2022)
680 M tkm

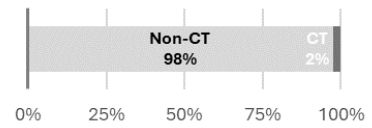
Share of Combined Transport (CT) and Non-Combined Transport in the total freight transport performance of inland navigation (2022)



Road Performance

Total goods transported (2022)
31,488 M tkm

Share of Combined Transport (CT) and Non-Combined Transport in total road freight transport performance (2022)



Performance Data: Eurostat, for all other sources of this country sheet please refer to the database

*IW: Inland Waterway



Transport Ministry and Cabinet

Ministry
Contact

Ministry of Transport of the Slovak Republic | [Weblink](#)
Jozef, Ráž, Minister of Transport of the Slovak Republic, info@mindop.sk

Cabinet
Contact

Department of integrated passenger, intermodal freight and non-motorized transport
Ján, Krak, Director of Department of integrated passenger, intermodal freight and non-motorized transport, jan.krak@mindop.sk



National Authorities

Regulatory Agency	Dopravný úrad (Transport Authority)
Contacts	Matúš Dubovský, Director Regulation Section, Matus.Dubovsky@nsat.sk, drahy@nsat.sk
Accident Investigating Body	Ministry of Transport, Construction and Regional Development
Competencies	Rail, Inland Waterway, Road, Maritime, Terminal
Contacts	Štěrba Stanislav, Sterba.Stanislav@mindop.sk, info@mindop.sk



National Freight Transport Plan / Strategy

- 1 Strategic Transport Development Plan of the Slovak Republic up to 2030 – Phase II | [Weblink](#)



Rail: Key Figures

Gauge | **Standard Gauge (1,435 mm)**

Electrification | **25 kV AC; 3 kV DC (only Bratislava)**

ERTMS current ETCS in operation (%) according to data available until March 2023 | **26**

ERTMS length to be equipped by 2030 (km) | **729**

Length of network in Km (2022) | **3,626**

Single track lines % (2022) | **72**

Average track Access charges for the Minimum Access Package from RUs (freight) (€/trainKm, 2021) | **1.42**



Road: Key Figures

Weight per non-drive/drive axle (t) | **10/11.5**

Max. weight (t) | **40**

Max. length road trains (m) | **18.75**

Max. length articulated vehicles (m) | **16.5**

Max. height (m) | **4**, Max. width (m) | **2.55**

Long/high-capacity vehicle authorization | **no**

Length of Motorways, main or national Roads, secondary or regional roads (km, 2020) | **18,130**

Maut - charging of heavy goods vehicles in EU | **yes**



Combined Transport Support Measures

Quality of railroad network (1: Low, 7: High) | **4.0**

Axle load (t) | **24.5**

Electrification of Last miles (Y/N) | **N**

Max length trains (m) | **740m not possible**

National rules - authorisation (ERADIS) (Y/N) | **Y**

Codification of lines (Semi-trailer/Swap body) | **P50/380, P47/377, C50/380, C47/377**

Exemption - Ban of circulation road in CT (Y/N) | **Y**

Exemptions – Maut (Y/N) | **N**

Financial Measures | **RRF - Aid scheme to support the development of combined transport and Aid to rail freight operators to reduce charges for access to railway infrastructure and service facilities, Ministry of Transport and Construction - Department of Rail and Combined Transport** | [Weblink](#)